

### Quick Ride Guide

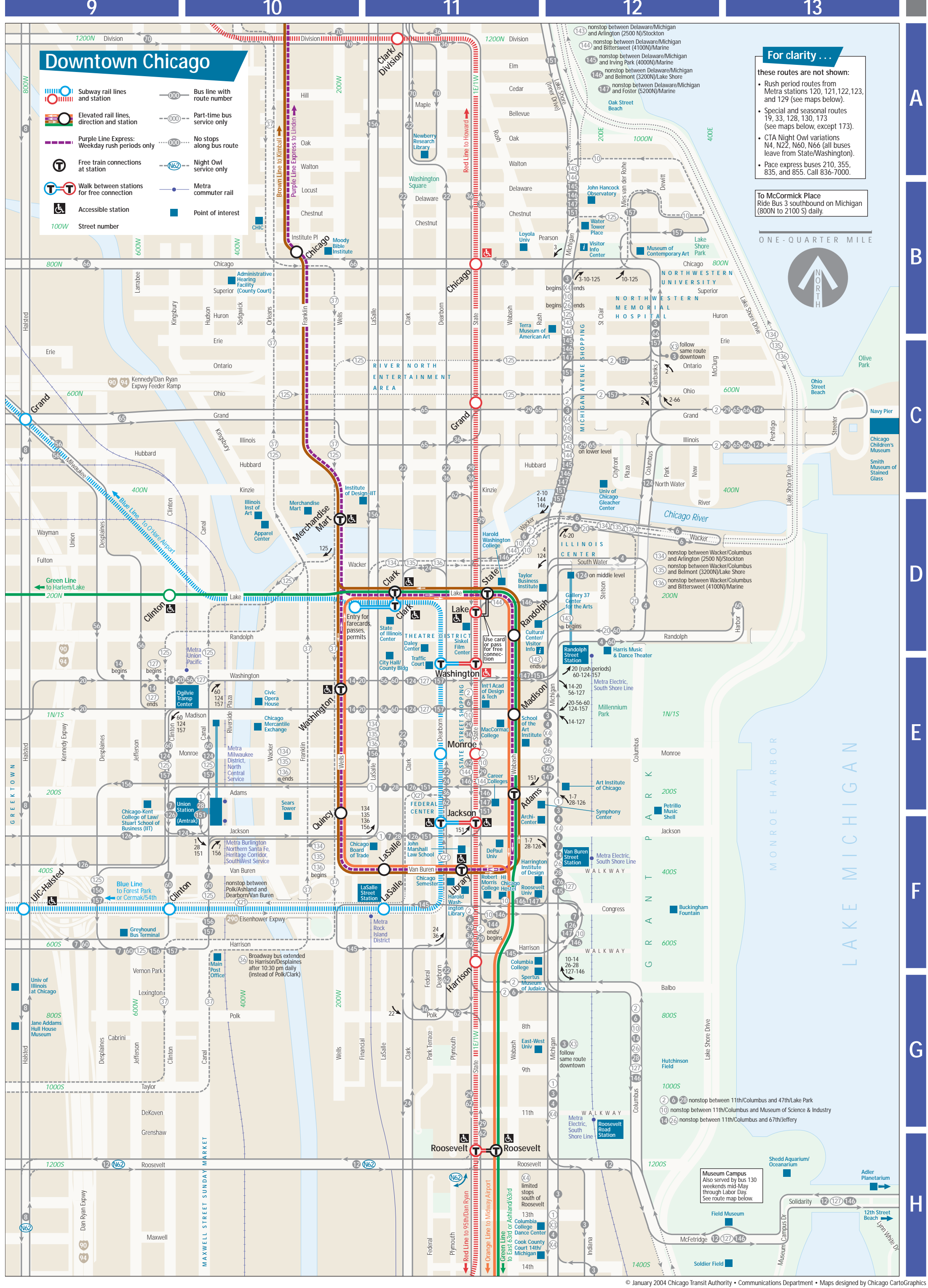
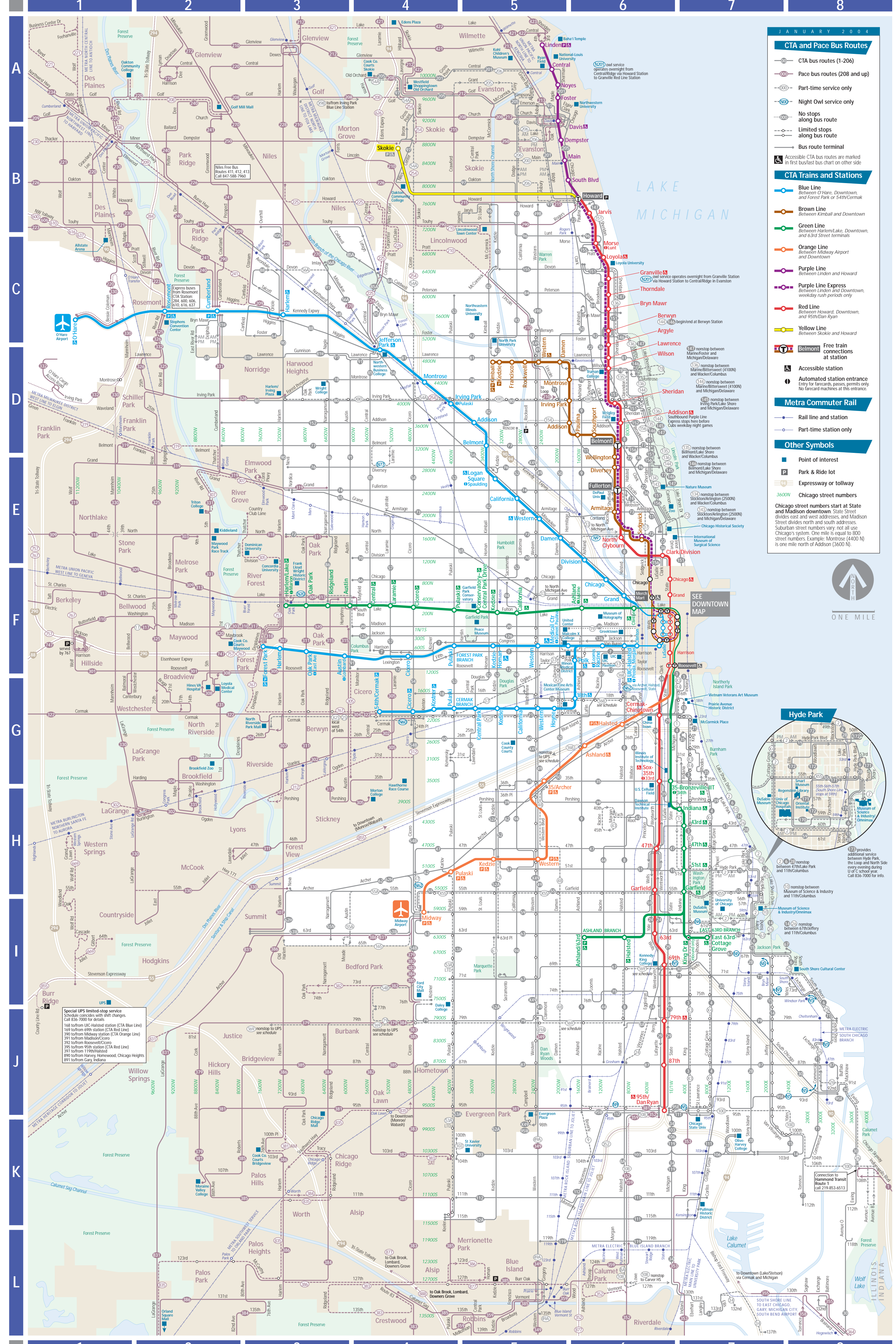
- Major attractions from the downtown (Loop) area daily.**
- Visitor Information Centers** are located downtown at Pearson and Michigan, at the Cultural Center (Randolph/Michigan), and at Sears on State.
- Visitor Information Line (weekdays 9-5): 312-744-2400  
24-hour Special Event hotline: 312-744-3370.
- Adler Planetarium** \* bus 146 south on State  
Chicago Children's Museum \* bus 29 north on State or bus 124 east on Washington  
**North Michigan Ave. shopping** \* buses 10, 146, 147, 151 north on State or bus 3, 145 north on Michigan  
**Ogilvie Transportation Center (NW Station)** any bus west on Madison  
**O'Hare Airport** Blue Line train from Dearborn St. subway  
**Sears Tower Skydeck** any bus west on Adams  
**Shedd Aquarium/Oceanarium** \* bus 146 south on State  
**Soldier Field** \* bus 146 south on State or Red Line train (State St. subway) south to Roosevelt  
**Union Station (Amtrak)** any bus west on Adams  
**United Center** \* bus 19 or 20 west on Madison  
**U.S. Cellular Field (Sox)** Red Line train (State St. subway) south to Sox-35th  
**Water Tower Place** \* bus 10, 146, 147, 151 north on State or 3, 145 north on Michigan  
**Wrigley Field (Cubs)** Red Line train (State St. subway) north to Addison
- \* Also direct service to this location from Ogilvie Transportation Center and/or Union Station at most times. Call 836-7000 for details.

### Points of Interest

- Allstate Arena, C-1**  
**Bahai Temple, A-5**  
**Brookfield Zoo, G-3**  
**Chicago Hist. Society, E-6**  
**Chicago Ridge Mall, K-3**  
**Chicago State Univ., K-6**  
**Chinatown, G-6**  
**Concordia University, F-3**  
**Cook County Courts: Bridgeview, K-3;**  
**Chicago at 26th/California, G-5;**  
**Maywood, F-2;**  
**Skokie, A-4**  
**Daley College, J-4**  
**Dawson Technical Institute, H-6**  
**DePaul University, Lincoln Park, E-6**  
**Dominican University, E-3**  
**DuSable Museum, H-7, I-7**  
**Edens Plaza, A-4**  
**Everett City Mall, K-5**  
**Frank Lloyd Wright Historic District, F-3**  
**Garfield Park Conservatory, F-5**  
**Golf Mill Mall, A-2**  
**Greentown, F-6**  
**Harlem/Irving Plaza, D-3**  
**Hawthorne Race Course, G-4**  
**Hines VA Hospital, G-2**  
**Illinois Institute of Technology, G-6**  
**International Museum of Surgical Science, E-6**  
**Jane Addams Hull House Museum, see UIC, F-6**  
**Kennedy-King College, I-6**  
**Kidland, E-2**  
**Kohl Children's Museum, A-5**  
**Lincoln Park Zoo and Conservatory, F-6**  
**Lincolnwood Town Center, B-5**  
**Loyola Medical Center, G-2**  
**Loyola University, Lake Shore, C-6**  
**Malcolm X College, F-5**  
**Maywood Park Race Track, E-2**
- McCormick Place, G-6**  
**Mexican Fine Arts Center Museum, G-6**  
**Midway Airport, I-4**  
**Moraine Valley College, K-2**  
**Morton College, H-4**  
**Museum of Holography, F-6**  
**Museum of Science & Industry/Omnimax, H-8, I-7**  
**National-Louis University, A-5**  
**Nature Museum, E-6**  
**Northeastern Illinois University, C-5**  
**North Park University, D-5**  
**North Riverside Park Mall, G-3**  
**Northwestern Business College, D-4**  
**Northwestern University, Evanston, A-5**  
**Oakton Community College, A-1, B-4**  
**O'Hare Int'l Airport, C-1**  
**Oliver-Harvey College, K-7**  
**Oriental Institute, H-2**  
**Orland Square Mall, H-1, 2**  
**Peace Museum, F-5**  
**Prairie Avenue Historic District, G-6**  
**Pullman Historic District, K-7**  
**Ryan Field (Northwestern Univ.), A-1, B-4**  
**Wildcats, A-5**  
**St. Xavier University, K-4**  
**Smart Museum, H-8**  
**South Shore Cultural Center, I-8**  
**Stephens Convention Center, C-2**  
**Triton College, E-2**  
**Truman College, D-6**  
**United Center (Bulls, Blackhawks), F-5**  
**University of Chicago & Medical Center, H-8, I-7**  
**UIC (University of Illinois at Chicago), F-6**  
**UIC Pavilion, F-6**  
**U.S. Cellular Field, H-6**  
**Vietnam Veterans Art Museum, G-6**  
**West Side Medical Center, F-5**  
**Westfield Shoppingtown Old Orchard, A-4**  
**Wrigley Field (Cubs), D-6**  
**Wright College, D-3**

### Major Service Improvements

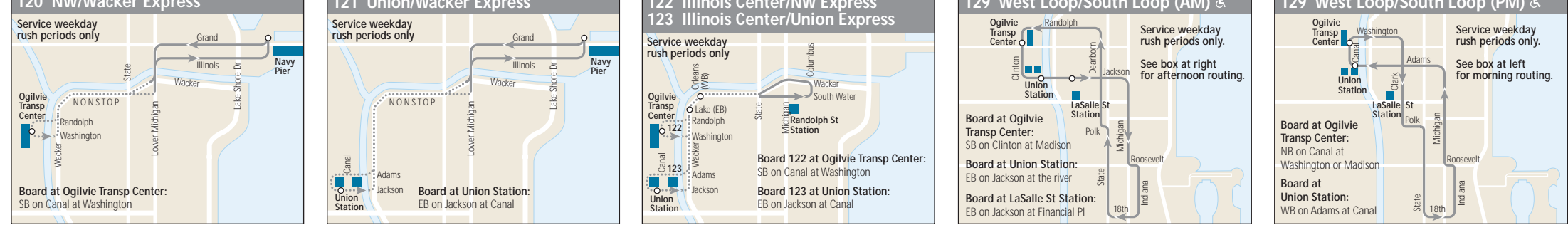
- The CTA continues to provide our customers with improvements throughout our system. Since September 2003, the following improvements have been made:
- Bus Improvements:**  
**Improved Routing**  
**2 Hyde Park Express** \* Improved downtown routing for faster service  
**6 Jackson Park Express** \* Improved downtown southbound routing for faster service  
**15 Jeffery Local** \* Improved routing for more efficient service through Hyde Park and to the Red Line  
**28 Stony Island Express** \* Improved routing for more efficient service between Hyde Park and Downtown  
**135 Clarendon/LaSalle Express** \* Service extended north along Clarendon from Montrose to Wilson  
**136 Sheridan/LaSalle Express** \* New routing along Marine Drive between Lawrence and Montrose to provide more efficient service  
**144 Marine/Michigan Express** \* Northbound service extended from Foster/Marine to State/Congress  
**156 LaSalle** \* Certain rush period, peak direction trips extended to Irving Park/Marine to provide more efficient service between Inner Lake Shore Drive and LaSalle north of the Chicago River  
**Earlier/Later Service**  
**X3 King Drive Express** \* Later afternoon rush service
- 14 Jeffery Express** \* Later evening weekday service from downtown  
**15 Jeffery Local** \* Earlier northbound and later southbound daily service  
**124 Navy Pier** \* Earlier morning weekday westbound service  
**136 Sheridan/LaSalle Express** \* Later evening rush period service  
**170 University of Chicago/Midway** \* Later evening weekday service  
**171 University of Chicago/Hyde Park** \* Later evening Sunday service  
**172 University of Chicago/Kenwood** \* Later evening Sunday service  
**Rail Improvements**  
**Brown Line** \* Later weekday and Saturday service between Kimball and Downtown  
**Green Line** \* Earlier Sunday service between Foster/Marine and Ashland/63rd and East 63rd  
**Purple Line** \* Earlier afternoon service between Downtown and Linden  
**Rail Station Improvements**  
**54th/Cermak (Blue Line)** \* New accessible station and bus transfer facility  
**Kostner (Blue Line)** \* New accessible station with dual entrances at Kostner and Kildare



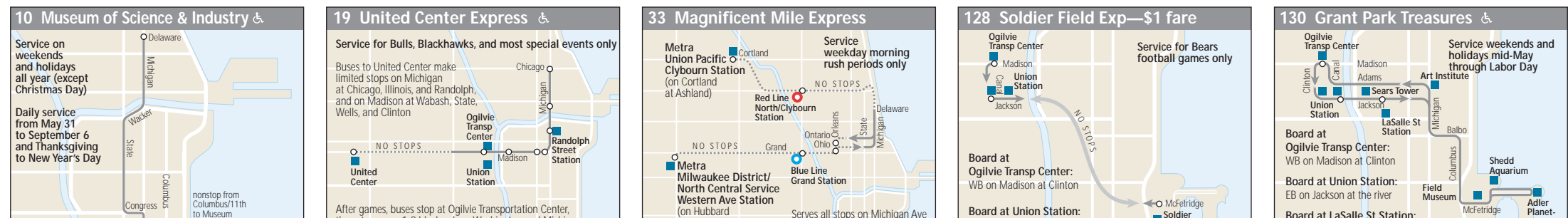
### Downtown Points of Interest

- Railroad Terminals:**  
LaSalle St. Station (Metra), F-11  
Ogilvie Transportation Center (Metra), E-10  
Randolph St. Station (Metra, South Shore), D-12  
Union Station (Amtrak, Metra), E-10  
Adler Planetarium, H-13  
Administrative Hearing Facility (County Court), B-10  
Apparel Center, D-10  
ArchCenter, E-11  
Art Institute of Chicago, E-12  
Beaches, Oak St., A-12; Ohio St., C-13; 12th St., H-13  
Buckingham Fountain, F-12  
Career Colleges, E-11  
Cooking and Hospitality Institute of Chicago, B-10  
Chicago Board of Trade, F-10  
Chicago Children's Museum, C-13  
Chicago Cultural Center, D-12  
Chicago-Kent College of Law (IIT), E-9  
Chicago Mercantile Exchange, E-10  
Chicago Semester, F-11
- City Hall/County Building, E-11  
Civic Opera House, E-10  
Columbia College, F-11; Dance Center, H-11  
Cook County Court (14th/Michigan), D-12  
Daley Center, E-11  
DePaul University, downtown, F-11  
East-West University, G-11  
Federal Buildings and Courts, E-11  
Field Museum, H-13  
Gallery 37 Center for the Arts, D-12  
Grant Park Festivals, E-12  
Greyhound Bus Terminal, F-11  
Harold Washington College, D-11  
Harrington Institute of Interior Design, F-11  
Harris Music & Dance Theater, E-12  
HI Chicago Hotel, F-11  
Illinois Center for Law (IIT), E-9  
Illinois Institute of Art, D-10  
Institute of Design-IIT, C-10
- Int'l Academy of Design & Technology, E-11  
John Hancock Observatory, B-12  
John Marshall Law School, F-11  
Loyola University, Water Tower, B-11  
Main Post Office, F-10  
MacCormac College, E-11  
Maxwell Street Sunday Market, H-10  
Merchandise Mart, D-10  
Museum of Broadcast Communications (in Cultural Center), D-11  
Museum of Contemporary Art, B-12  
Museum of Contemporary Photography, F-11  
Navy Pier, C-13  
Newberry Research Library, A-11  
North Michigan Ave. shopping area, C-12  
Northern Memorial Hospital, B-12  
Northwestern University, downtown, B-12  
North Western Station (Ogilvie Transp. Center), E-10  
Petrie Museum Shell, E-12  
Robert Morris College, F-11
- Roosevelt University, F-11  
School of the Art Institute, E-11  
Sears Tower Skydeck, E-10  
Shedd Aquarium/Oceanarium, H-13  
Siskel Film Center, D-11  
Smith Museum of Stained Glass, C-13  
Soldier Field (Bears, Fire), H-13  
Spertus Museum of Judaica, G-11  
State of Illinois (Thompson) Center, D-11  
State Street Shopping, E-11  
Stuart School of Business (Fire), H-13  
Symphony Center, E-12  
Taylor Business Institute, D-11  
Terrell Museum of American Art, B-12  
Theatre District, D-11  
Traffic Court (in Daley Center), D-11  
University of Chicago Gleacher Center, C-12  
University of Illinois at Chicago, G-9  
Visitor Information Centers, B-12, D-12  
Water Tower Place, B-12

### Rush Period Buses from Downtown Metra Train Stations 120 • 121 • 122 • 123 • 129



### Other Special and Seasonal Routes 10 • 19 • 33 • 128 • 130



# Great Fare Values!

# Detailed Fare Information

# First Bus / Last Bus Times



## Chicago Card Plus

Never stop. Just go. In 2004, the CTA will introduce an even more convenient way to pay and go. Never worry about having enough cash to buy transit fares again; your fare will always be there. Chicago Card Plus™ will provide the ease of online reloading and quicker boarding. In case of loss, your fare will be protected. Two fare options are available: Pay-Per-Use, where full-fare and transfer charges are deducted from your account each time you ride; or 30-Day Passes, which provide unlimited rides for 30 consecutive days beginning with the first ride taken using your Chicago Card Plus. Each Pay-Per-Use reload amount earns a 10 percent bonus. Beginning in early 2004, Chicago Card Plus™ will be offered online at www.chicago-card.com, or by calling 1-888-YOUR-CTA. Cards may also be obtained in person at CTA Headquarters: 7th floor of the Merchandise Mart, Monday through Friday between 8 a.m. and 4:30 p.m.

## Tax-Free Transit

The RTA/CTA Transit Benefit Program is a tax-free transit program that allows employees to save between \$200 and \$464 in annual taxes by paying for transit with pre-tax income. Additionally, employees realize annual savings of approximately 10 percent of what employees set aside. The Transit Benefit Program affords flexibility for both the employer and employee, offering a number of fare options and combinations to serve a company's transit needs. For more information on the Transit Benefit Program, call the Transit Benefit Hotline at (312) 396-8450.



take it everywhere...

## CHICAGO TRANSIT AUTHORITY

## BUS & RAIL

January 2004



On-Time  
Clean  
Safe  
Friendly



take it everywhere...

## All Aboard!

Type of Fare	Full	Reduced
<b>CASH FARE</b> Exact fare (both coins and bills accepted).	\$1.75	85¢
<b>TRANSFER CARD</b> 2 more rides in two hours on CTA/Pace.	25¢	15¢
<b>TRANSIT CARD</b> Deducts fares and transfers on CTA and Pace. Transfers must occur within two hours of first ride. Can pay for up to 7 full-fare rides at once. Add value at rail station farecard machines. Maximum card value is \$100.	Deducts 1st ride \$1.75 1st transfer 25¢	Deducts 1st ride 85¢ 1st transfer 15¢
<b>Buy full-fare Transit Cards (\$1.75 to \$91) at rail station farecard machines.* Buy pre-valued, full-fare Transit Cards at Currency Exchanges, select Jewel, Dominick's and Cub Foods stores, and at www.transitchicago.com for \$10 or \$20.</b>	\$5 \$5 fee is waived if purchased by 3/31/04	Deducts 2nd transfer FREE
<b>CHICAGO CARD - CHICAGO CARD PLUS™</b> Buy Chicago Card™ and Chicago Card Plus™ online at www.transitchicago.com. Call 1-888-YOUR-CTA (1-888-968-7282); TTY: 1-888-CTA-TTY1 (1-888-282-8891) for more information. Chicago Cards™ receive \$1 bonus for every \$10 purchase or added value.	10-Pack of 17.75 cards \$17.50	20-Pack of 85¢ cards \$15.30**
<b>TRANSIT CARD PASSES</b> Activated with first use. Buy at Currency Exchanges, select Jewel, Dominick's and Cub Foods stores, and at www.transitchicago.com. Cannot be shared or recharged. 1-day/7-day valid only on CTA.	\$ 5 (1-day) \$ 20 (7-day) \$ 75 (30-day)	Only for seniors & customers with disabilities \$35 (30-day)
<b>VISITOR PASSES</b> Activated with first use. Buy at Visitor Centers, airports, museums, Hot Tix, Navy Pier, at www.transitchicago.com, or call 836-7000 from any local area code. Valid only on CTA. Passes cannot be shared or recharged.	\$ 9 (1-day) \$ 9 (2-day) \$ 12 (3-day) \$ 18 (5-day)	
<b>LINK-UP PASS (Sticker or Farecard Available)</b> Valid weekdays 6:00-9:30 a.m., 3:30-7:00 p.m. on CTA and anytime on Pace. Sold by Metra; use with Metra monthly ticket.	\$36.00	
<b>RUSH SHUTTLE FARES</b> Between downtown Metra stations & the surrounding area on certain bus routes. Weekdays from 6:00 a.m.-10:00 a.m. and 3:30 p.m.-7:30 p.m. (brochure available).	\$1.00	
<b>128 SOLDIER FIELD EXPRESS</b> No Transfer Cards sold.	\$1.00	50¢
<b>154 WRIGLEY FIELD EXPRESS</b> No Transfer Cards sold.	\$5	per carload, including round-trip bus & parking

\*Get \$1 bonus for every \$10 purchase or added value. Bonus is available until Chicago Card Plus™ is for sale to public. \*\*Reflects 10 percent bonus. Price will be \$170 after Reduced Fare Chicago Card™ program is implemented.

Full	Reduced
\$1.75	85¢
25¢	15¢
Deducts 1st ride \$1.75 1st transfer 25¢	Deducts 1st ride 85¢ 1st transfer 15¢
\$5 \$5 fee is waived if purchased by 3/31/04	Deducts 2nd transfer FREE
10-Pack of 17.75 cards \$17.50	20-Pack of 85¢ cards \$15.30**
\$ 5 (1-day) \$ 20 (7-day) \$ 75 (30-day)	Only for seniors & customers with disabilities \$35 (30-day)
\$ 9 (1-day) \$ 9 (2-day) \$ 12 (3-day) \$ 18 (5-day)	
\$36.00	
\$1.00	
\$1.00	50¢
\$5	per carload, including round-trip bus & parking

### Fare Payment

**Farebox Top**

Coins, Bills, Cards, Permits

When paying with a Transfer Card, Transit Card, pass or permit, insert and remove it in the farecard machine on the right side of the farebox. The value remaining will show when inserted. If you don't have enough value left to pay the fare, pay the difference in cash.

When using a Chicago Card™ or Chicago Card Plus™, touch the card at the designated pad on the farebox and go.

When paying with cash, put dollar bills in the center slot, and coins on the left side. If you need a Transfer Card, tell the operator when you are paying your fare.

Reduced fare customers (except children 7-11) can pay fares with their permits if there is value on the permit. If paying with cash or Reduced Fare Transit Card, show permit to the operator. If using a Reduced Fare Pass, insert the pass first, then the permit.

**TRAINS:**

- Buy a full-fare Transit Card from a farecard vending machine at the station. Insert the exact amount (\$1.75 to \$91) you want to put on the card. Press VEND.
- You can also add value to your card or permit (minimum 5¢), or check the value at the farecard vending machine.
- Insert cards, permits and passes in turnstiles and remove. Reduced fare customers should see Customer Assistant to enter, unless their permits have value on them.
- When using a Chicago Card™ or Chicago Card Plus™, touch the card at the designated pad on the turnstile and go.
- One turnstile at each station accepts exact change in coins and issues Transfer Cards.

## Service Overview

**Buses**

Most routes run daily through late evening, every 10-20 minutes (see First Bus/Last Bus Times). All routes have timetables. Sunday schedules apply on New Year's Day, Memorial Day, July 4th, Labor Day, Thanksgiving and Christmas.

Always check the destination sign; not all buses travel to the end of the line. Also, a few routes have branches. Eighty-nine percent of all bus routes are accessible (♿). Operators deploy the lifts and ramps on request.

Bus stop about every two blocks at posted signs, which give basic route and service information. The Owl (Owl) symbol indicates all-night service.

**Trains**

Each train line has a color name. Most lines run daily, every 7-10 minutes, and every 10-15 minutes in later evenings (see First Train/Last Train Times for hours). There are free connections between all train lines. Accessible stations are marked with ♿.

A Customer Assistant or Security Guard is on duty to help you. Customer Assistance call buttons are located near turnstiles and on platforms. Obtain a CTA map, Downtown Transit Sightseeing Guide, or a timetable from rail station brochure racks. Train times are posted.

Signs on stations indicate train routes and destinations. Trains are marked with front and side signs indicating rail line color and destination. System maps are posted in all rail cars. Stops and connections are announced.

**Station Entrance Sign:** Platform Signs:

Blue Line Trains  
Forest Park  
54/Cermak

**Train Signs:**

O'Hare  
Forest Park  
54/Cermak

Free connection between routes

Accessible station

Park & Ride Lot

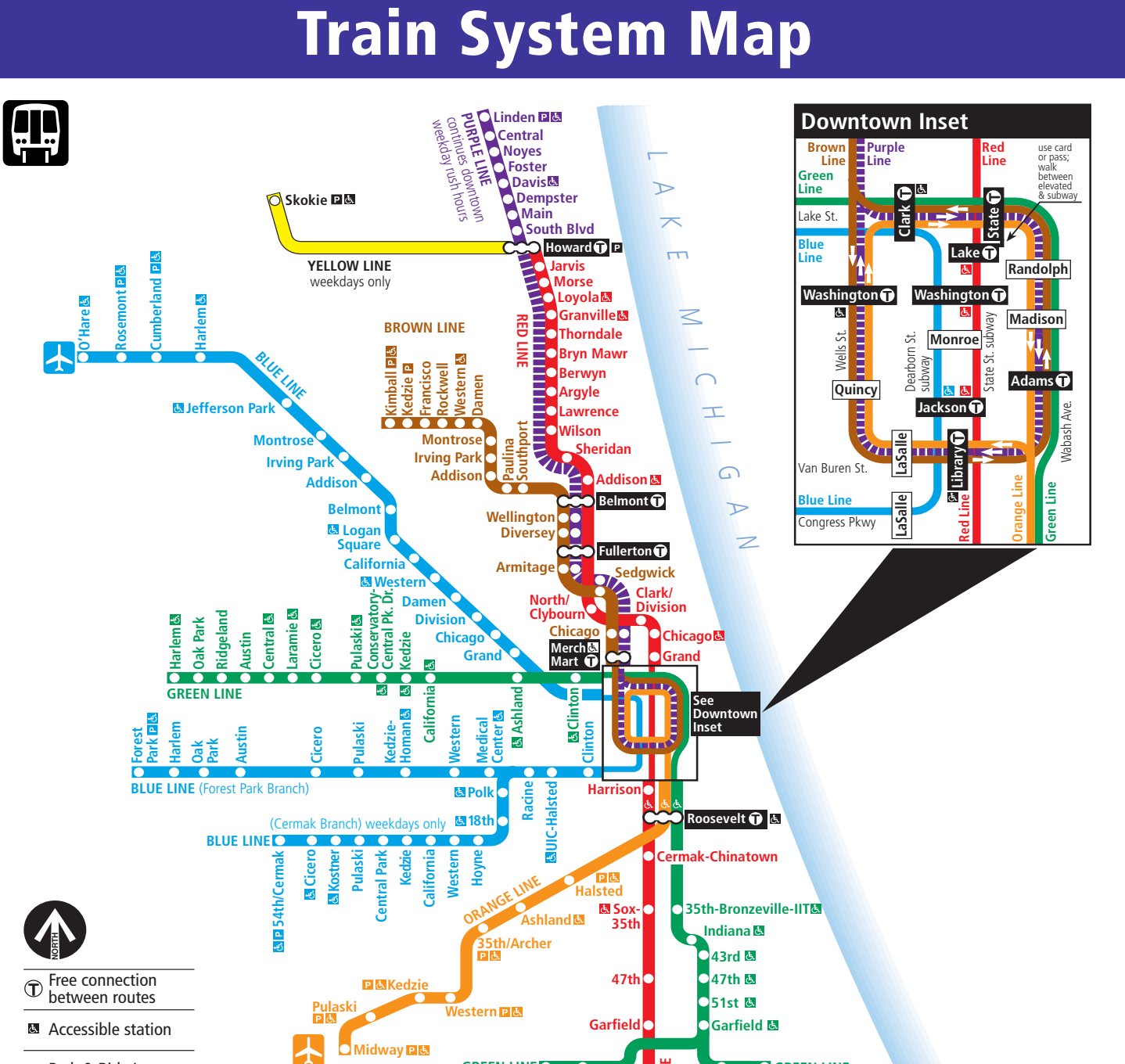
Free connection above lines at Roosevelt.

Free Connection Also Available at Roosevelt.

**Park & Ride at Stations**

Pay numbered slot box as directed; most accept coins only.

RAIL LINE	STATION	COST	ANO TIME LIMIT	SPACES
BLUE	Rosemont	\$1.50 for 18 hours	797	
BLUE	Cumbersland	\$1.75 for 12 hours*	1633	
BLUE	Van Buren	\$1.50 for 12 hours	1051	
BLUE	54th/Cermak	\$1.50 for 24 hours	72	
BROWN	Kimball	\$1.50 for 24 hours	73	
BROWN	Kedzie/Lawrence	\$1.50 for 24 hours	50	
GREEN	Ashland/63rd	\$1.50 for 24 hours	235	
GREEN	Garfield	\$1.50 for 24 hours	119	
ORANGE	Milwaukee/51st	\$1.50 for 24 hours	390	
ORANGE	Western/49th	\$1.50 for 24 hours	200	
ORANGE	35th/Archer	\$1.50 for 24 hours	69	
ORANGE	Halsted/Archer	\$1.50 for 24 hours	31	
PURPLE	Linden	\$1.50 for 24 hours	328	
RED	Howard	\$1.75 for 24 hours	328	
YELLOW	Skokie	\$1.50 for 24 hours	750	



Free Connection Above Lines at Roosevelt.

Free Connection Also Available at Roosevelt.

**Park & Ride at Stations**

Pay numbered slot box as directed; most accept coins only.

RAIL LINE	STATION	COST	ANO TIME LIMIT	SPACES
BLUE	Rosemont	\$1.50 for 18 hours	797	
BLUE	Cumbersland	\$1.75 for 12 hours*	1633	
BLUE	Van Buren	\$1.50 for 12 hours	1051	
BLUE	54th/Cermak	\$1.50 for 24 hours	72	
BROWN	Kimball	\$1.50 for 24 hours	73	
BROWN	Kedzie/Lawrence	\$1.50 for 24 hours	50	
GREEN	Ashland/63rd	\$1.50 for 24 hours	235	
GREEN	Garfield	\$1.50 for 24 hours	119	
ORANGE	Milwaukee/51st	\$1.50 for 24 hours	390	
ORANGE	Western/49th	\$1.50 for 24 hours	200	
ORANGE	35th/Archer	\$1.50 for 24 hours	69	
ORANGE	Halsted/Archer	\$1.50 for 24 hours	31	
PURPLE	Linden	\$1.50 for 24 hours	328	
RED	Howard	\$1.75 for 24 hours	328	
YELLOW	Skokie	\$1.50 for 24 hours	750	

Free Connection Above Lines at Roosevelt.

Free Connection Also Available at Roosevelt.

**Park & Ride at Stations**

Pay numbered slot box as directed; most accept coins only.

RAIL LINE	STATION	COST	ANO TIME LIMIT	SPACES
BLUE	Rosemont	\$1.50 for 18 hours	797	
BLUE	Cumbersland	\$1.75 for 12 hours*	1633	
BLUE	Van Buren	\$1.50 for 12 hours	1051	
BLUE	54th/Cermak	\$1.50 for 24 hours	72	
BROWN	Kimball	\$1.50 for 24 hours	73	
BROWN	Kedzie/Lawrence	\$1.50 for 24 hours	50	
GREEN	Ashland/63rd	\$1.50 for 24 hours	235	
GREEN	Garfield	\$1.50 for 24 hours	119	
ORANGE	Milwaukee/51st	\$1.50 for 24 hours	390	
ORANGE	Western/49th	\$1.50 for 24 hours	200	
ORANGE	35th/Archer	\$1.50 for 24 hours	69	
ORANGE	Halsted/Archer	\$1.50 for 24 hours	31	
PURPLE	Linden	\$1.50 for 24 hours	328	
RED	Howard	\$1.75 for 24 hours	328	
YELLOW	Skokie	\$1.50 for 24 hours	750	

Free Connection Above Lines at Roosevelt.

Free Connection Also Available at Roosevelt.

**Park & Ride at Stations**

Pay numbered slot box as directed; most accept coins only.

RAIL LINE	STATION	COST	ANO TIME LIMIT	SPACES
BLUE	Rosemont	\$1.50 for 18 hours	797	
BLUE	Cumbersland	\$1.75 for 12 hours*	1633	
BLUE	Van Buren	\$1.50 for 12 hours	1051	
BLUE	54th/Cermak	\$1.50 for 24 hours	72	
BROWN	Kimball	\$1.50 for 24 hours	73	
BROWN	Kedzie/Lawrence	\$1.50 for 24 hours	50	
GREEN	Ashland/63rd	\$1.50 for 24 hours	235	
GREEN	Garfield	\$1.50 for 24 hours	119	
ORANGE	Milwaukee/51st	\$1.50 for 24 hours	390	
ORANGE	Western/49th	\$1.50 for 24 hours	200	
ORANGE	35th/Archer	\$1.50 for 24 hours	69	
ORANGE	Halsted/Archer	\$1.50 for 24 hours	31	
PURPLE	Linden	\$1.50 for 24 hours	328	
RED	Howard	\$1.75 for 24 hours	328	
YELLOW	Skokie	\$1.50 for 24 hours	750	

You can use this chart to determine days, hours and frequency of service, where each route begins and ends, and accessibility (♿). It shows the first and last buses in each direction on each route, traveling from one end of the line to the other. Routes are shown in numerical order. Times for weekdays, Saturdays, and Sundays/holidays are each shown in a different color.

If the bus runs less often than every 20 minutes at certain times or days, that will be noted under the times. (Most buses run every 7 to 15 minutes.) Overnight (Ov. Nt.) service runs every 30 minutes. Other notes, such as limited stops or route variations, will also be mentioned in this area.

• When paying with a Transfer Card, Transit Card, pass or permit, insert and remove it in the farecard machine on the right side of the farebox. The value remaining will show when inserted. If you don't have enough value left to pay the fare, pay the difference in cash.

• When using a Chicago Card™ or Chicago Card Plus™, touch the card at the designated pad on the farebox and go.

• When paying with cash, put dollar bills in the center slot, and coins on the left side. If you need a Transfer Card, tell the operator when you are paying your fare.

• Reduced fare customers (except children 7-11) can pay fares with their permits if there is value on the permit. If paying with cash or Reduced Fare Transit Card, show permit to the operator. If using a Reduced Fare Pass, insert the pass first, then the permit.

• Insert cards, permits and passes in turnstiles and remove. Reduced fare customers should see Customer Assistant to enter, unless their permits have value on them.

• When using a Chicago Card™ or Chicago Card Plus™, touch the card at the designated pad on the turnstile and go.

• One turnstile at each station accepts exact change in coins and issues Transfer Cards.

## Recreational Riding

### Bike & Ride

Bicycles can be carried on CTA trains and on buses equipped with attached bicycle racks. Bicycles are permitted on trains weekdays, except from 7:00 a.m. to 9:00 a.m. and 4:00 p.m. to 6:00 p.m., and all day Saturday, Sunday and holidays. Limit two bicycles per train or car bus. Restrictions apply to customers under age 18. No bikes on trains July 3rd. Bike & Ride brochures are available at CTA rail stations, or by calling 836-7000 from any local area code. You can also visit the CTA website at www.transitchicago.com.

### Your Sports Connection!

**Bears at Soldier Field**  
Red, Green, Orange Line trains to Roosevelt & walk four blocks east.  
Buses #12 Roosevelt &, #128 Soldier Field Express, #146 Inner Drive/Michigan Express

**Bulls & Blackhawks at United Center**  
Blue Line trains (Forest Park Branch) to Medical Center & Station, Damen Ave. exit  
Bus #19 United Center Express

**Cubs at Wrigley Field**  
Bus Line to Addison &  
Buses #22 Clark &, #152 Addison &, and, for night games, Bus #154 Wrigley Field Express (before and after games)  
Purple Line to Express to Addison before all weekday night games.

**Sox at U.S. Cellular Field**  
Red Line trains to Sox-35th &  
Green Line trains to Sox-35th & Bus #35 35th &

**Various Sports at Allstate Arena**  
Blue Line trains to Rosemont &, then Pace Bus 222 & Chicago Wolves hockey, DePaul Blue Demons men's basketball, and also professional wrestling matches

#	ROUTE & TERMINALS	WEEKDAYS	SATURDAY	SUNDAY/HOL.
26	<b>SOUTH SHORE EXPRESS</b> 106th/Ewing north to Chicago/Midway New York station north to 119th/Morgan No stops between 67th/Village and 119th/Columbus (Museum Campus).	5:10-8:45A 8:25-12:5A 5:50-7:55P	3:30-12:5A 3:30-12:5A 4:30A-10:4A	3:30-12:5A 4:30A-10:4A
28	<b>STONY ISLAND EXPRESS</b> 180th/Lake north to Midway Station Union Station south to 180th/State No stops between 47th/Lake and 119th/Columbus (Museum Campus).	5:10-8:45A 8:25-12:5A 5:50-7:55P	3:30-12:5A 4:30A-10:4A	3:30-12:5A 4:30A-10:4A
29	<b>STATE</b> 59th/Dan Ryan Sta north to Grand/State 59th/Dan Ryan Sta south to 95th/Dan Ryan Sta 95th/Dan Ryan Sta north to Navy Pier Navy Pier south to 59th/Dan Ryan Sta	4:00A-10:00A 4:00A-10:00A 5:55A-11:25A 5:55A-11:25A	4:00A-10:00A 4:00A-10:00A 5:55A-11:25A 5:55A-11:25A	4:00A-10:00A 4:00A-10:00A 5:55A-11:25A 5:55A-11:25A
30	<b>SOUTH CHICAGO EXPRESS</b> Brandon/Brown north to 69th/Dan Ryan Sta 69th/Dan Ryan Sta south to Brandon/Brown No stops between 47th/Lake and 119th/Columbus (Museum Campus).	4:10-11:00P 4:10-11:00P	3:30-11:00P 3:30-11:00P	3:30-11:00P 3:30-11:00P
33	<b>MAGNUS MILE EXPRESS</b> Olympic Metro Sta south to Western/Metra Western/Metra south to Clyburn/Metra Limited stops—see individual bus map on other side.	6:10A-5:10P 6:10A-5:10P	6:10A-5:10P 6:10A-5:10P	6:10A-5:10P 6:10A-5:10P
34	<b>WINDY CITY EXPRESS</b> All times All times All times Also service to Career High School at 132nd/DuSoy (via 130th between (Eberhart and Hill)). Extended service to Midway International Airport (located at Midway) during off-peak hours.	All times All times All times	All times All times All times	All times All times All times
35	<b>35TH ST</b> 36th/Kedzie east to 35th/Cermak 36th/Kedzie west to 35th/Cermak 36th/Kedzie east to 35th/Cermak 36th/Kedzie west to 35th/Cermak	3:50A-12:55A 3:50A-12:55A 6:00A-11:55A 6:00A-11:55A	3:50A-12:55A 3:50A-12:55A 6:00A-11:55A 6:00A-11:55A	3:50A-12:55A 3:50A-12:55A 6:00A-11:55A 6:00A-11:55A
36	<b>BROADWAY</b> Devon/Cermak east to 35th/Cermak Polk/Cermak north to Devon/Cermak Extended service to Midway International Airport (located at Midway) during off-peak hours.	4:00A-12:00A 4:10A-12:10A 4:55A-10:55A 4:55A-10:55A	4:00A-12:00A 4:10A-12:10A 4:55A-10:55A 4:55A-10:55A	4:00A-12:00A 4:10A-12:10A 4:55A-10:55A 4:55A-10:55A
37	<b>EDGEMOND/OGDEN</b> Fullerton/Sheffield south to Cermak/Pulaski Cermak/Pulaski north to Fullerton/Sheffield	5:50A-10:00A 5:50A-10:00A 6:00A-7:00P 6:00A-7:00P	5:50A-10:00A 5:50A-10:00A 6:00A-7:00P 6:00A-7:00P	5:50A-10:00A 5:50A-10:00A 6:00A-7:00P 6:00A-7:00P
39	<b>PERSHING</b> 38th/South Loop east to 38th/Lake 47th/Lake Park west to 38th/South Loop	5:25A-9:55A 5:25A-9:55A	5:25A-9:55A 5:25A-9:55A	5:25A-9:55A 5:25A-9:55A
43	<b>43RD</b> 43rd/Oakwood east to 43rd/Oakwood 43rd/Oakwood west to 43rd/Oakwood Operates every 25 to 30 minutes weekdays and holidays.	6:00A-6:00P 5:25A-7:55P 3:40P-5:15P	6:00A-6:00P 5:25A-7:55P 3:40P-5:15P	6:00A-6:00P 5:25A-7:55P 3:40P-5:15P
44	<b>WALLACE/ACRACINE</b> Racine/87th north to Halsted/Archer Halsted/Archer station to Racine/87th	6:15A-11:55A 6:15A-11:55A	6:00A-6:00P 6:00A-6:00P	6:00A-6:00P 6:00A-6:00P
47	<b>47TH</b> Cermak/Archer east to 47th/Lake 47th/Lake Park west to Archer/Cermak Limited stops between 47th/Lake and 119th/Columbus (Museum Campus).	4:00A-10:00A 4:00A-10:00A 4:00A-10:00A 4:00A-10:00A	4:00A-10:00A 4:00A-10:00A 4:00A-10:00A 4:00A-10:00A	4:00A-10:00A 4:00A-10:00A 4:00A-10:00A 4:00A-10:00A
48	<b>SOUTH DAMEN</b> Damen/87th north to 35th/Archer 35th/Archer Station south to Damen/87th	5:50A-3:50P 6:00A-5:15P	5:50A-3:50P 6:00A-5:15P	5:50A-3:50P 6:00A-5:15P
49	<b>WESTERN</b> Between 79th and 89th	All times All times All times	All times All times All times	All times All times All times